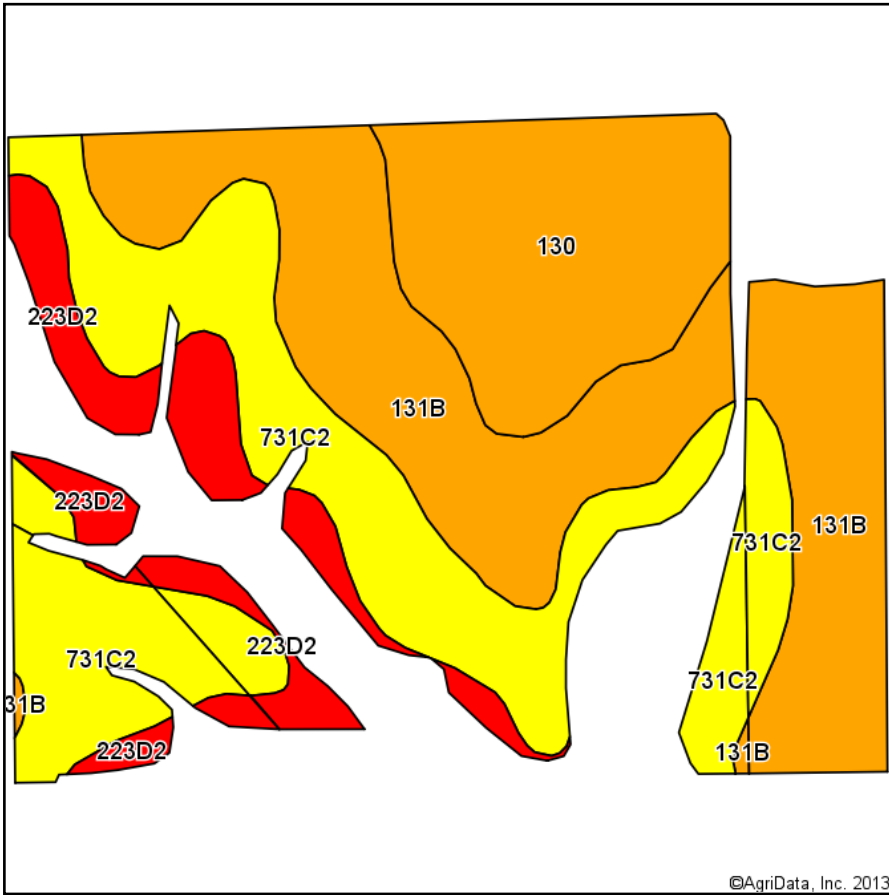
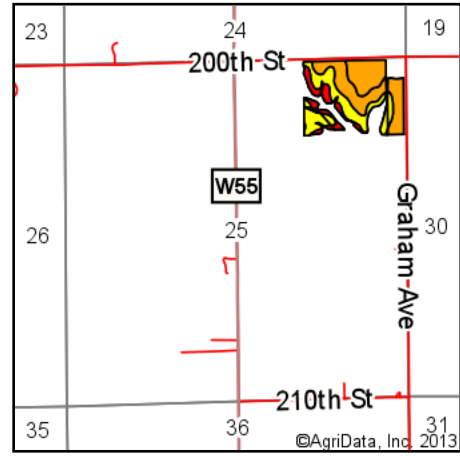


Soils Map-CSR(as of 1/21/12)

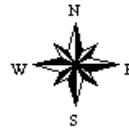


Soils data provided by USDA and NRCS.

©AgriData, Inc. 2013







State: **Iowa**
 County: **Henry**
 Location: **25-72N-7W**
 Township: **Trenton**
 Acres: **31.75**
 Date: **1/16/2014**



Maps Provided By:

 CUSTOMIZED ONLINE MAPPING
 © AgriData, Inc. 2013 www.AgriDataInc.com

Code	Soil Description	Acres	Percent of field	CSR Legend	Non-Irr Class	CSR*	Corn	Soybeans
131B	Pershing silt loam, 2 to 5 percent slopes	11.36	35.8%		IIIe	67	175	47
731C2	Pershing silty clay loam, 5 to 9 percent slopes, moderately eroded	10.72	33.8%		IIIe	45	146	39
130	Belinda silt loam, 0 to 2 percent slopes	6.07	19.1%		IIIw	63	170	46
223D2	Rinda silty clay loam, 9 to 14 percent slopes, moderately eroded	3.60	11.3%		IVe	9	97	26
Weighted Average						52.2	155.4	41.7

**IA is currently updating the CSR values for each county to CSR2.

Note: ALL soils information on this page is dated 1/21/2012

Field borders provided by Farm Service Agency as of 5/21/2008. Aerial photography provided by Aerial Photography Field Office.